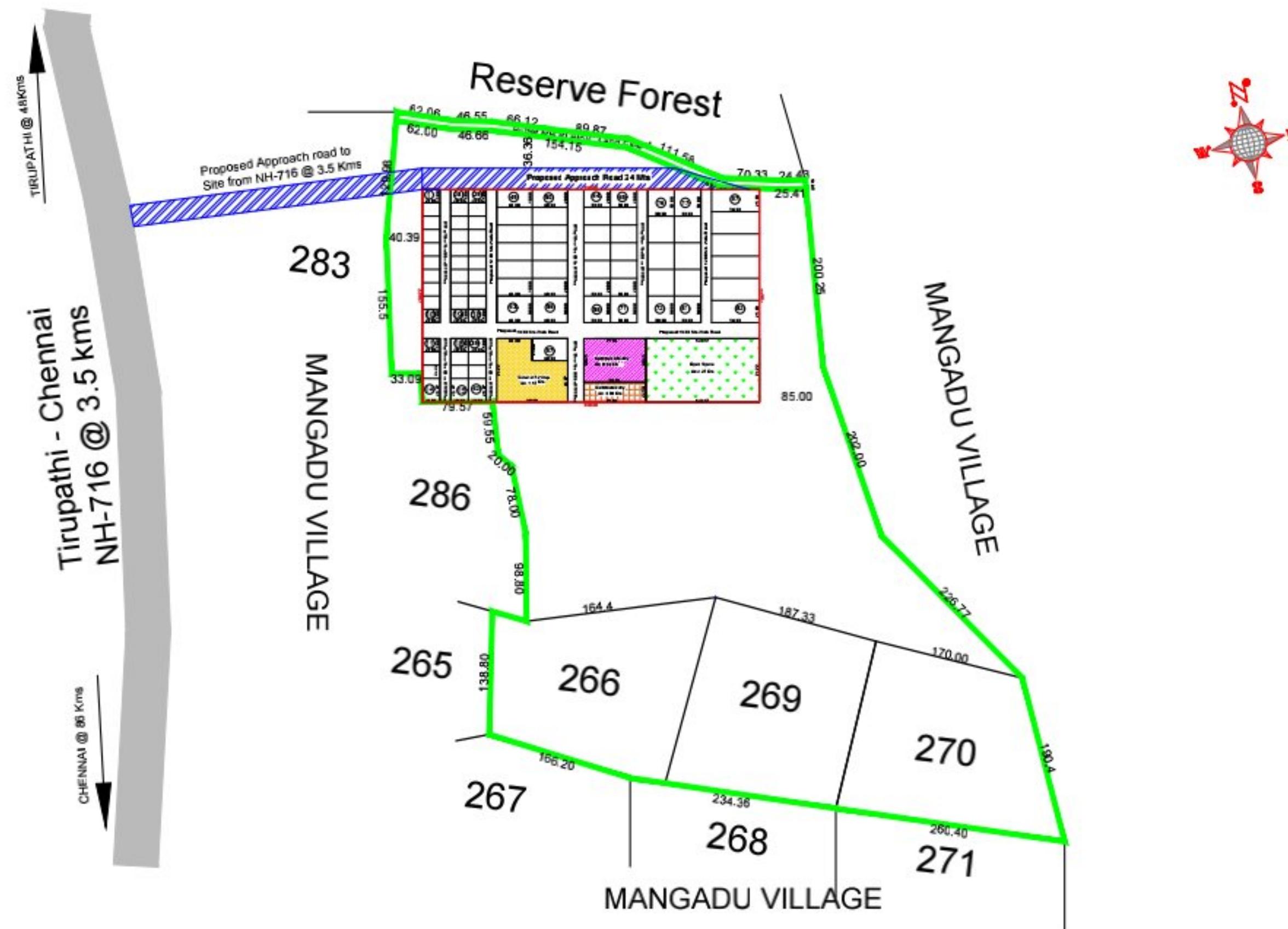












Note : 1. All Dimensions in Mts.
2. Scale : 1 : 2000.

Land Use Analysis	Proposed Approach Road 24 Mts
Proposed Layout Area	: Ac. 22.51 Cts (100.00%)
Roads Area	: Ac. 04.94 Cts (21.95%)
Open Space	: Ac. 02.27 Cts (10.08%)
General Parking	: Ac. 01.17 Cts (05.20%)
Common Amenity	: Ac. 00.84 Cts (03.74%)
Common Utility	: Ac. 00.39 Cts (01.69%)
Plotted Area	: Ac. 12.90 Cts (57.34%)
No. of Plots	: 87 No.s

Proposed Layout of IP MSME Mangadu, in Sy. No.s 284 to 300 at Mangadu Village of Nagari Mandal, Chittoor District.



Land Use Analysis	
Proposed Layout Area	: Ac. 22.51 Cts (100.00%) 
Roads Area	: Ac. 04.94 Cts (21.95%) 
Open Space	: Ac. 02.27 Cts (10.08%) 
General Parking	: Ac. 01.17 Cts (05.20%) 
Common Amenity	: Ac. 00.84 Cts (03.74%) 
Common Utility	: Ac. 00.39 Cts (01.69%) 
Plotted Area	: Ac. 12.90 Cts (57.34%)
No. of Plots	: 87 No.s
	 Advance Possession Handed Over to APIIC (13.07.2017) - 101.18 Acs  Total Land as Per Site by Revenue Authority -87.83 Acs  Proposed Approach Road 24.00 M Wide  Tirupathi - Chennai NH-716 Road <p>Note : 1. All Dimensions in Mts. 2. Scale : 1 : 8000.</p>

Proposed Layout of IP MSME Mangadu, in Sy. No.s 284 to 300 at Mangadu Village of Nagari Mandal, Chittoor District.