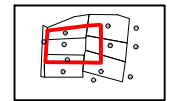
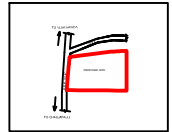
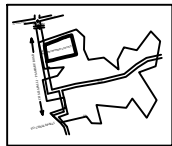
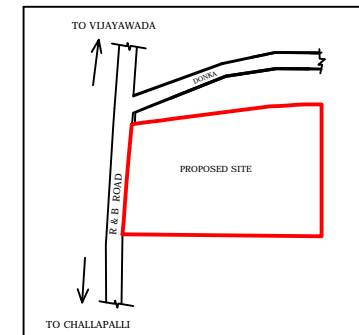

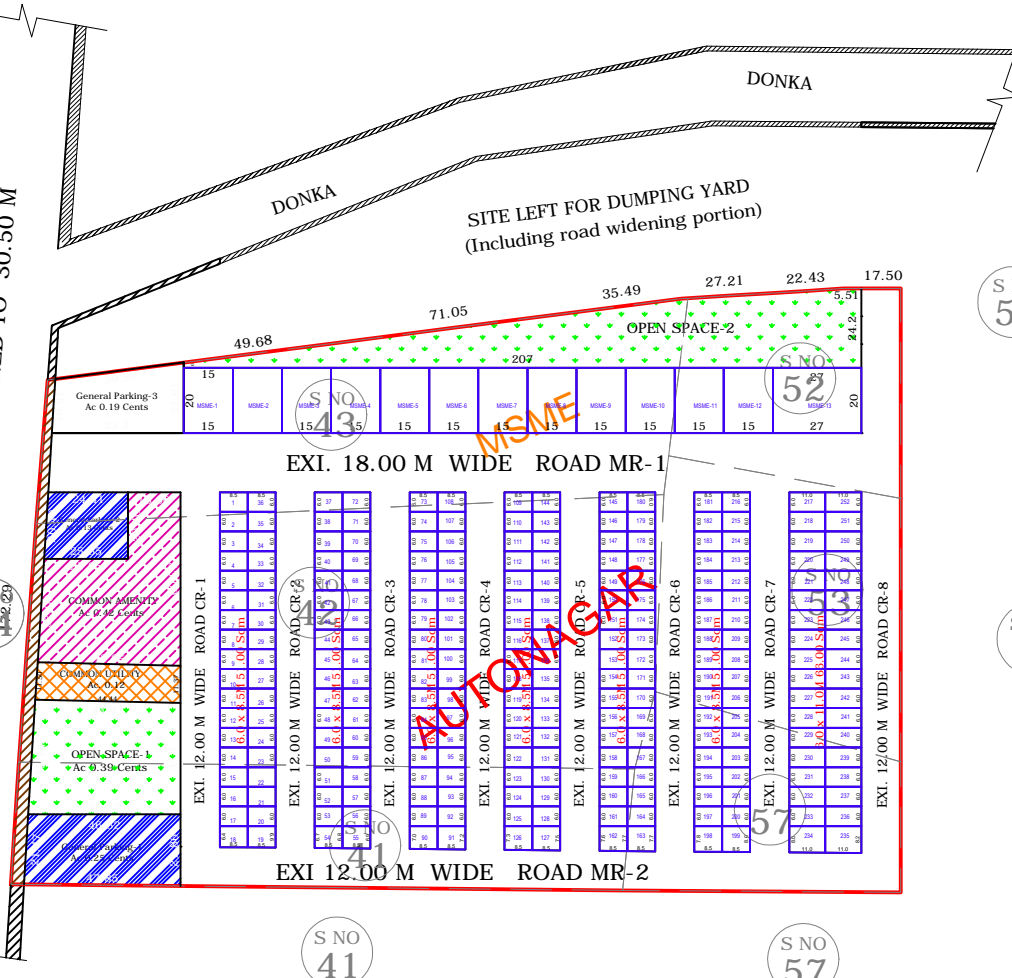


SCALE : 1 : 1000

EXTRACT. OF CHALLAPALLI KEY MAP



EXISTING R & B ROAD TO BE WIDENED TO 30.50 M



S NO 52

S NO 53

S NO 41

S NO 57

**REFERENCE:-**

- PROPOSED MSME & AN LAYOUT BOUNDARY :
- OPEN SPACE/BUFFER :
- GENERAL PARKING :
- COMMON AMENITIES (SALEABLE) :
- COMMON UTILITIES (NON-SALEABLE) :

**LAND USE ANALYSIS:-**

TOTAL SITE AREA : Ac 20.47 Cents  
 LAND HANDED OVER TO REVENUE DEPT FOR HOUSING : Ac 09.20 Cents  
 NET LAYOUT AREA : Ac 11.27 Cents

NET LAYOUT AREA : Ac 11.27 Cents (100.00%)

A).ROADS AREA : Ac 04.65 Cents ( 41.26%)  
 (Including road widening portion)

B).PLOTTED AREA : Ac 04.38 Cents ( 38.86%)

C).OPEN SPACE : Ac 01.13 Cents ( 10.03%)

**D).COMMON FACILITIES:-**

i).COMMON AMENITY : Ac 00.42 Cents ( 03.73%)

ii).COMMON UTILITY : Ac 00.12 Cents ( 01.06%)

E).GENERAL PARKING : Ac 00.57 Cents ( 05.06%)

F).NUMBER OF PLOTS : 13 No's MSME Plots, 252 Autonagar Plots.

**APIIC VIJAYAWADA.,**  
**MSME & AUTONAGAR LAYOUT FOR CHALLAPALLI VILLAGE,**  
**CHALLAPALLI MANDAL, KRISHNA DISTRICT SITUATED**  
**IN SY.NO OF 41(P), 42, 43, 52, 53 AND 57.**