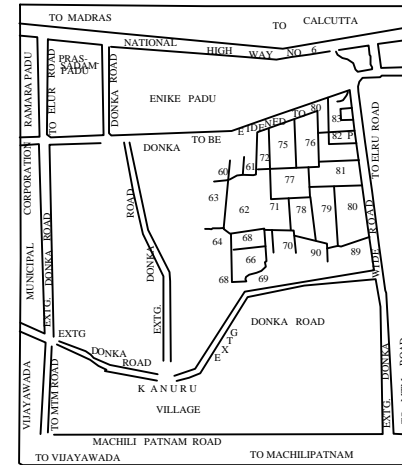




L.P.No.2351/97



LOCATION PLAN

REFERENCE:

LAYOUT BOUNDARY 
 EXISTING ROAD DONKA 

MASTER ROAD 

TOTAL LAYOUT AREA ACS 115.94 100.00%

PLOTTED AREA ACS 70.98

ROADS AREA ACS 33.36

OPEN SPACE AREA ACS 11.60

TOTAL NO OF PLOTS : 751

BLOCK A 

BLOCK B 

BLOCK C 

A. P. I. I. C. LTD. HYDERABAD

INDUSTRIAL LAYOUT PLAN

R.S. NO'S 62,65,66,71,72,75,76,77,78,79,81,82, AND

83 PART OF KANUR (VILLAGE) FOR

AUTONAGER, KRISHNA DIST. AP.

/// TRUE COPY ///