
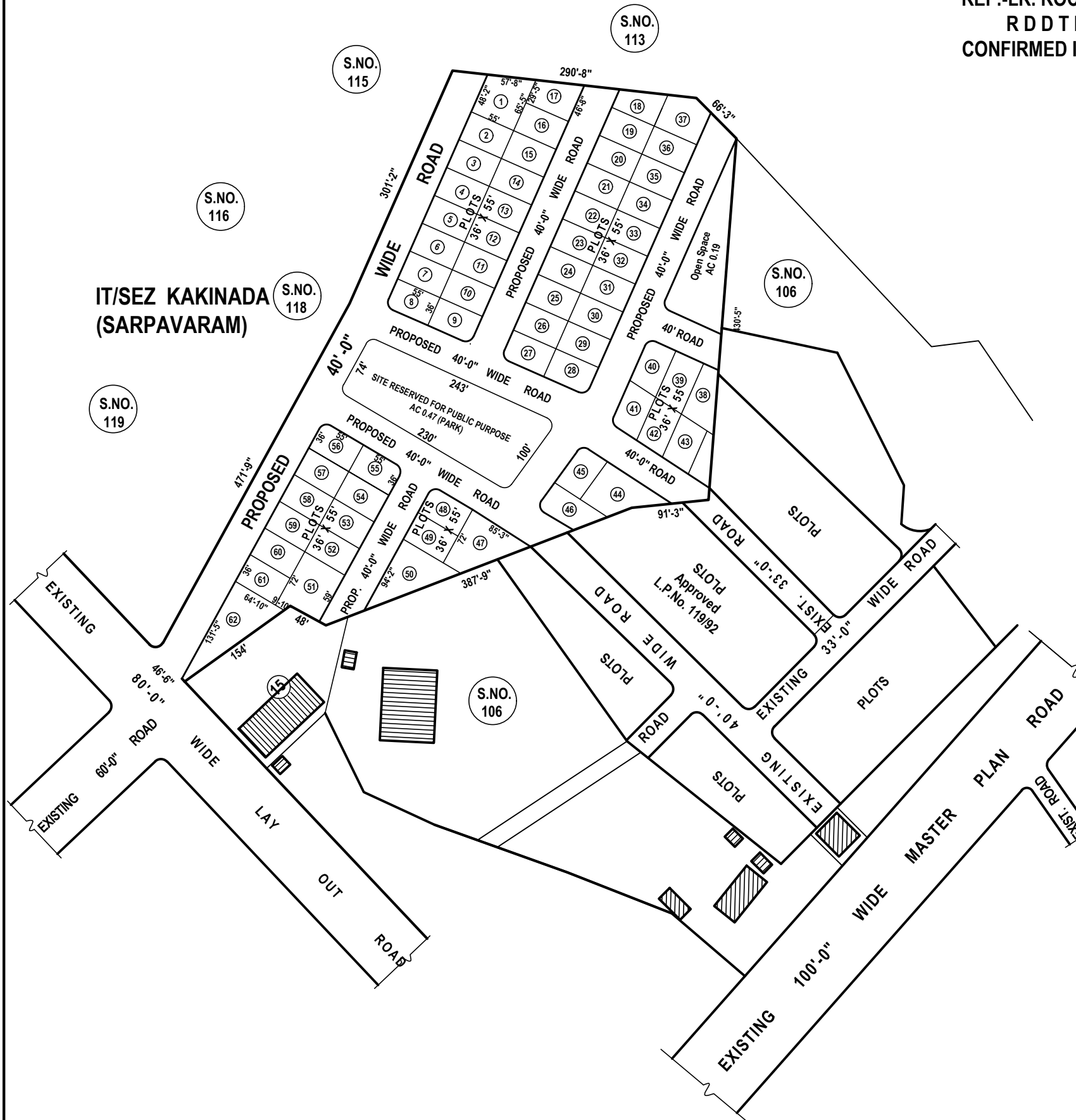


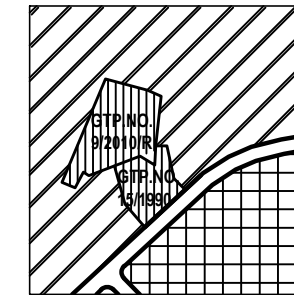
**ENDOWMENT LANDS**

C.NO. 9290/2010/R  
 REF:-LR. ROC. NO. 1314/2010/R1 DT. 10-05-2011 OF  
 R D D T P., RAJAHMUNDRY  
 CONFIRMED IN T.L.P NO. 23/2011/R



**KAKINADA TOWN  
 EXTRACT OF MASTER PLAN**

SCALE : 1"=660'-0", SITE U/R



**REFERENCE**

PROPOSED LAYOUT SITE BOUNDARY	
APPROVED LAY OUT BOUNDARY	
EXISTING ROADS	
MASTER PLAN ROADS	
TOTAL LAY OUT AREA	AC. 6.18 C
SITE RESERVED FOR PUBLIC PURPOSE (10.68%)	AC. 0.66 C
ROADS AREA(39.32%)	AC. 2.43 C
NUMBER OF PLOTS	62

**SARPAVARAM GRAMPANCHAYAT**

TECHNICAL LAY-OUT PATTERN FOR HOUSE PLOTS IN S. NO. 117(P) SARPAVARAM VILLAGE AND GRAMPANCHAYAT, KAKINADA RURAL MANDAL, EAST GODAVARI DISTRICT. FOR APIIC EMPLOYEES HOUSE BUILDING MUTUALLY AIDED CO - OPERATIVE SOCIETY LTD.,

SCALE : 1" = 66'-0"

SD/- (15-06-2011) JOINT DIRECTOR (M.P)		SD/- (15-06-2011) DIRECTOR TOWN & COUNTRY PLANNING GOVT. OF ANDHRA PRADESH, HYDERABAD	
SD/- (14-06-2011) SUPERVISOR	SD/- (14-06-2011) TOWN PLANNING ASST.	SD/- (14-06-2011) DEPUTY DIRECTOR	