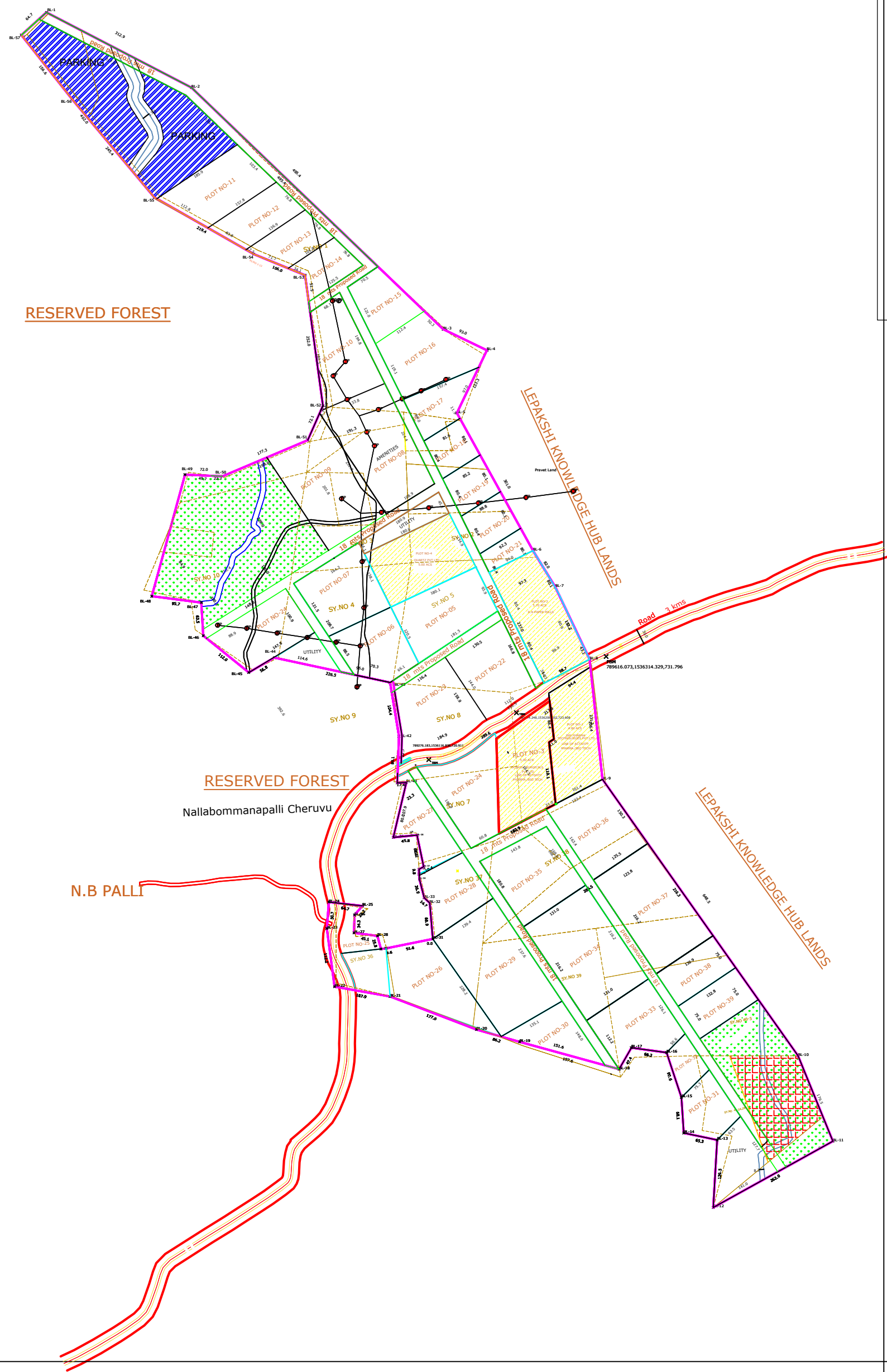
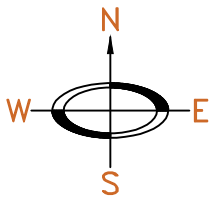


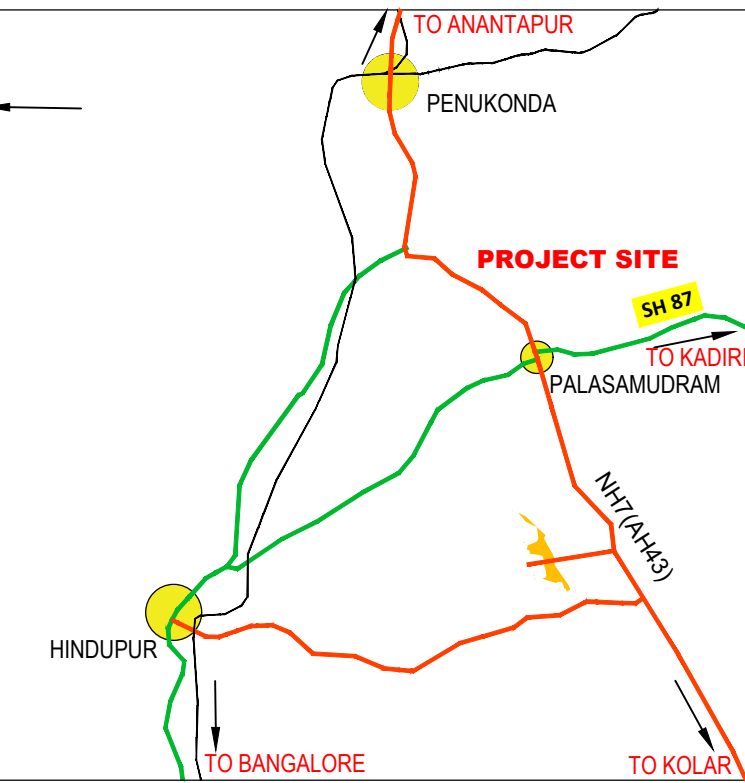
TENTATIVE LAY OUT PLAN OF IP-TEKULODU
CHILAMATUR (M) ANANTAPUR (DIST)



FILE.NO:



IP- TEKULODU KEY MAP



REFERENCE:

PROPOSED SITE BOUNDARY	:	
SURVEY NUMBER FMB'S BOUNDARY	:	
PROPOSED ROADS	:	
EXISTING ROADS	:	
U.D.L LANDS ALLOTTED	:	
PARKING	:	
OPEN SPACE	:	

TOTAL SITE AREA	(100%)	: Ac 225.61 Cts.
% OF ROADS AREA (CAD DRAWING AREA)	(10.33%)	: Ac 23.24 Cents.
%OPEN SPACE (EXCLUDING CANAL AREA)	(10.48%)	: Ac 23.65 Cents
CANAL AREA	(05.00%)	: Ac 11.30 Cents
PARKING (EXCLUDING CANAL & BUFFER AREA)	(05.11%)	: Ac 11.54Cents
UTILITY(NON-SALABLE) (EXCLUDING CANAL AREA)	(02.35%)	: Ac 05.32 Cents
AMENITIES (SALABLE)	(03.01%)	: Ac 06.80 Cents
PLOTTED AREA	(63.72%)	: Ac 143.76 Cents
NUMBER OF INDUSTRIAL PLOTS		: 39 Nos

APIIC LIMITED.,

PROPOSED INDUSTRIAL LAYOUT PLAN FOR INDUSTRIAL PARK SY.NOS:-1, 2,3,4,5,6,7,8,10,36,37,38
39,40,41 OF TEKULODU VILLAGE, CHILAMATURU (M), ANANTHAPUR DISTRICT.

SCALE:1:1000

VICE-CHAIRMAN & MANAGING DIRECTOR
A.P.I.I.C VIJAYAWADA

J.D.(T & C.P)

CHIEF ENGINEER-1

EXECUTIVE
DIRECTOR-1