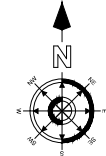
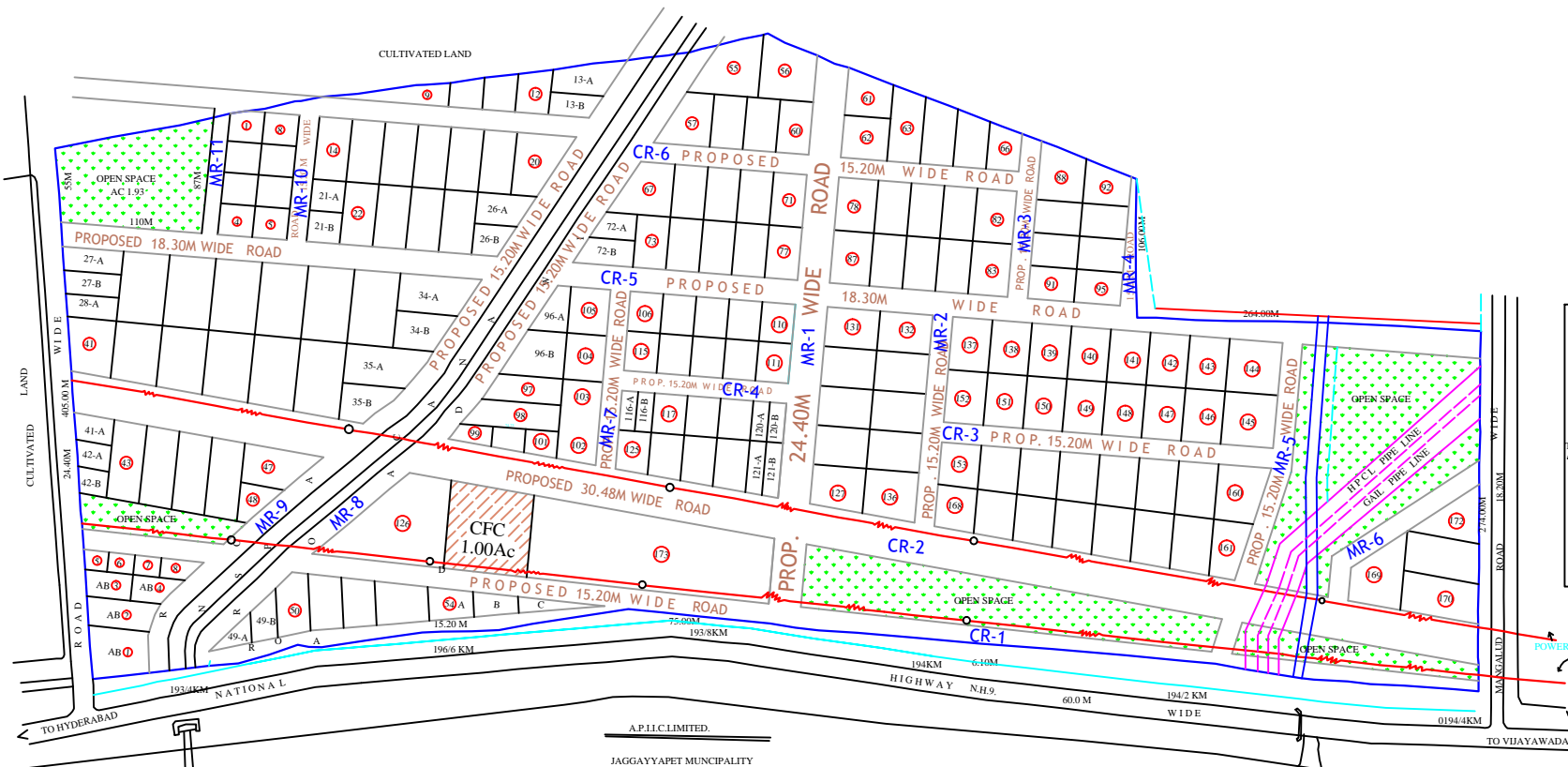
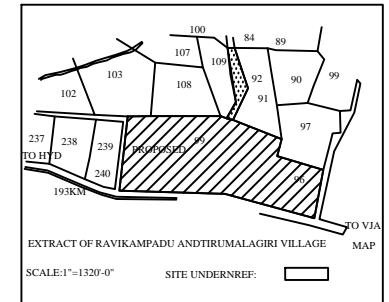


C.NO : 8186/2006/G
 L.P.NO: 76/2006/G
 (THIS REVISES L.P.NO: 5/1987)
 REF.NO.394/06/CI DT : 11.08.2006



EXTRACT OF RAVIKAMPADU &
 TIRUMALAGIRI VILLAGE MAP
 SITE UNDER REFERENCE




A.P.I.I.LIMITED.
 JAGGAYYAPET MUNICIPALITY

JAGGAYYAPET MUNICIPALITY (A.P.I.I.C)

REVISED LAYOUT PLAN IN S.NO. 93, 94, 95 & 96
 AT JAGGAYYAPET & TIRUMALAGIRI VILLAGE FOR
 INDUSTRIAL DEVELOPMENT AREA, KRISHNA DISTRICT

REFERENCE

TOTAL AREA OF LAY OUT ACS.	99.91
LAY OUT BOUNDARY	
EXISTING ROADS	
PROPOSED ROADS	
OPEN SPACE	11.53% AC 11.52
COMMON FACILITIES	1.00% AC 1.00
HPCL & GAIL PIPE LINE	2.96% AC 2.96
PLOTTED AREA	52.68% AC 52.63
ROADS AREA	31.83% AC 31.80
NO OF PLOTS	173 NOS



DEPUTY DIRECTOR

JOINT DIRECTOR (MP)

// TRUE COPY // 14-11-2006