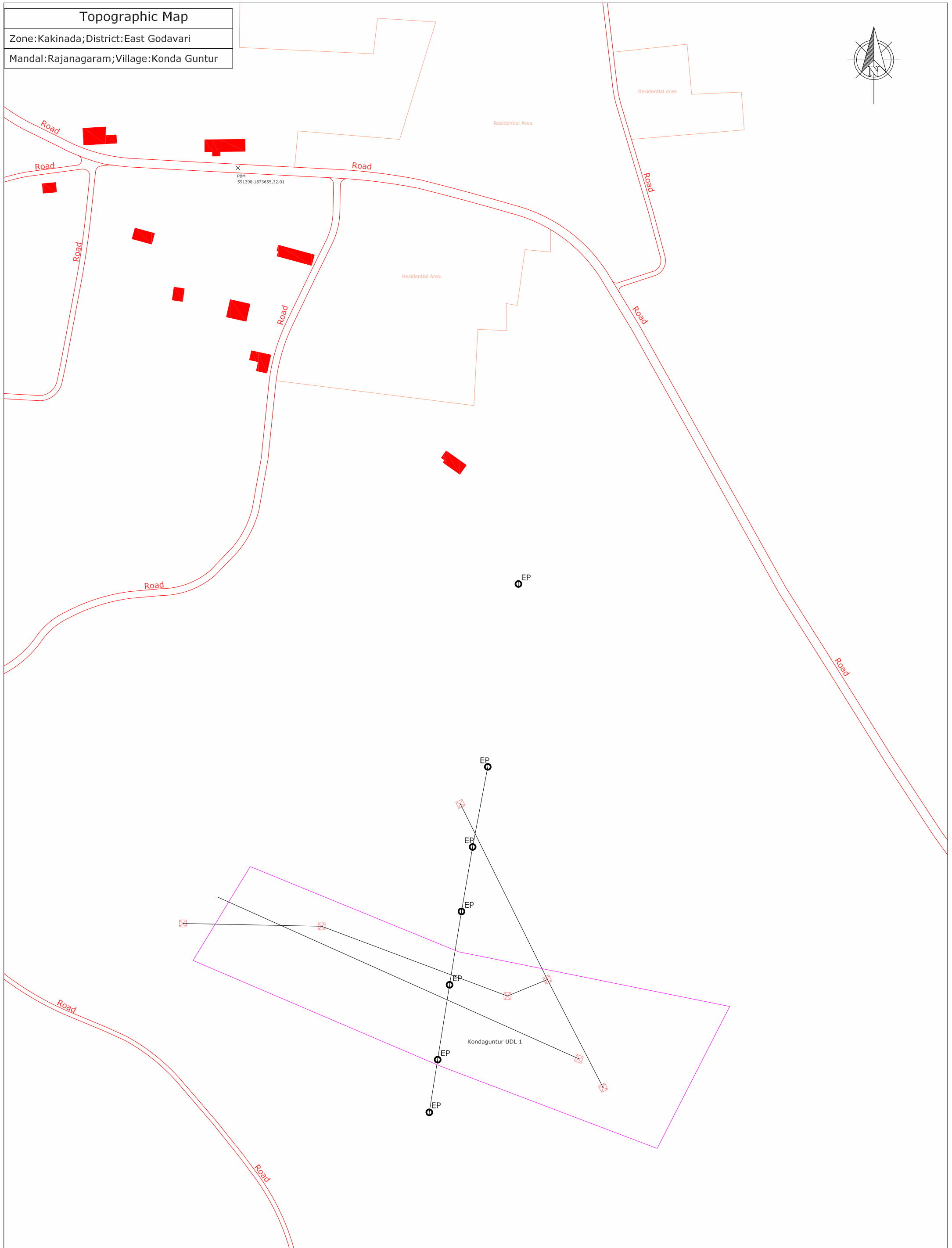



Topographic Map

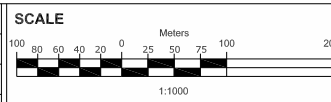
Zone:Kakinada;District:East Godavari

Mandal:Rajanagaram;Village:Konda Guntur



LEGEND

APIIC Land Boundary		Road		Railway Line		Residential Area		Parcel Boundary	
Electric Power Line		Building				Commercial Area		Parcel Number	100, 101, etc.,
Electric Pole		Over Head Tank				Transformer		Parcel Boundary Division Lines	
High Tension Tower		River				Permanent Bench Mark		Parcel Boundary Division Numbers	1,2,3,4 etc.,
Pond		Culvert		Hand Pump		Temporary Bench Mark		APIIC Existing Boundary	
Canal		Bridge		Temple		Open Well,Bore Well		EMC Boundary	



Andhra Pradesh Industrial Infrastructure Corporation Ltd.

Prepared by :

IIC Technologies Ltd.

Extention of the layout area- 12.61 Acres