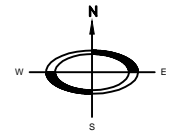
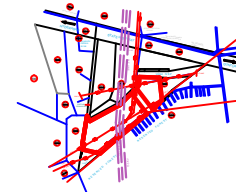


C. No. 19023 (31)/12/2020 (1774)
Ref. No. Lr. Roc. No. 961/2014-G1,
Dt. 11.01.2020 of the RDDTP, Guntur.

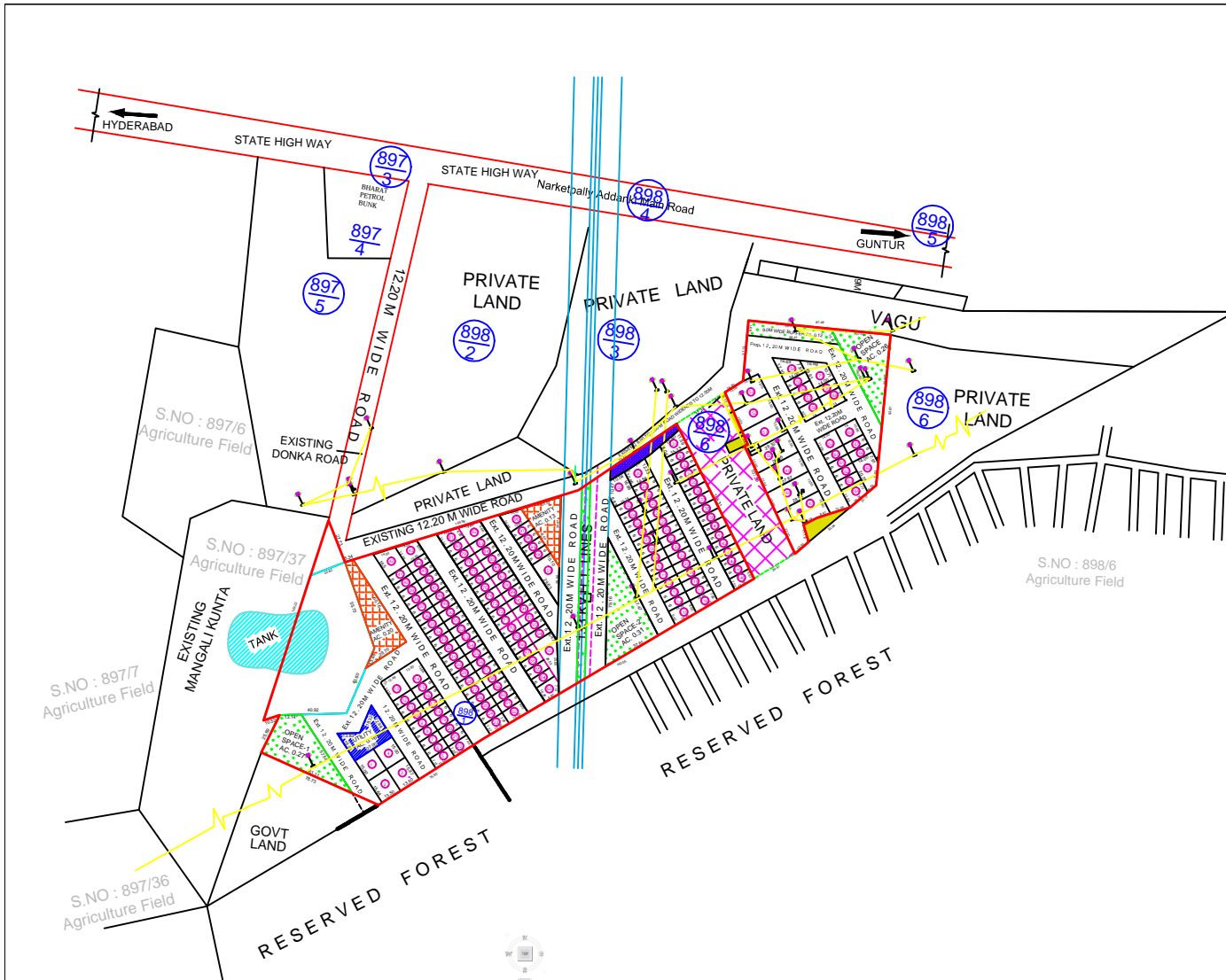
DTLP. No. 1774/21/2020/G
Revised DTLP No.1774/110/2016 /G



REFERENCE:-

PROPOSED LAYOUT BOUNDARY	:	
OTHERS LAND	:	
PRIVATE LAND	:	
EXISTING ROADS	:	
OPEN SPACE/BUFFER	:	
COMMON AMENITY	:	
COMMON UTILITY	:	
TANK AREA	:	
ROAD TO BE WIDEN	:	
EXISTING 11 KV/33 KV ELECTRICAL LINES	:	

LAYOUT BOUNDARY AREA	:-	Ac. 11.02 Cts.	100%
ROADS AREA	:-	Ac. 03.59	32.58%
ROAD WIDENING AREA	:-	Ac. 00.08	0.70%
COMMON AMENITY AREA	:-	Ac. 00.36	03.27%
COMMON UTILITY AREA	:-	Ac. 00.16	01.45%
OPEN SPACE, BUFFER AND			
TOWER BASE BUFFER AREA	:-	Ac. 01.10	10.00%
TANK AREA	:-	Ac. 00.97	08.80%
PLOTTED AREA	:-	Ac. 04.76	43.20%
NO OF PLOTS	:-	171	



PIDUGURALLA M.S.M.E. PARK A. P. I. I. C LIMITED
REVISED DRAFT TECHNICAL LAYOUT PATTERN FOR
PROPOSED AN / MSME PARK IN SY.NO. 898/1C-1,2,3, 898/1-3,
898/C-4, 898/6-1G, 898/6-4,5,6 AND 898/6-7 OF PIDUGURALLA
VILLAGE & MANDAL, GUNTUR (DISTRICT).

SCALE : 1:200

DY. ZONAL MANAGER(E)

ZONAL MANAGER