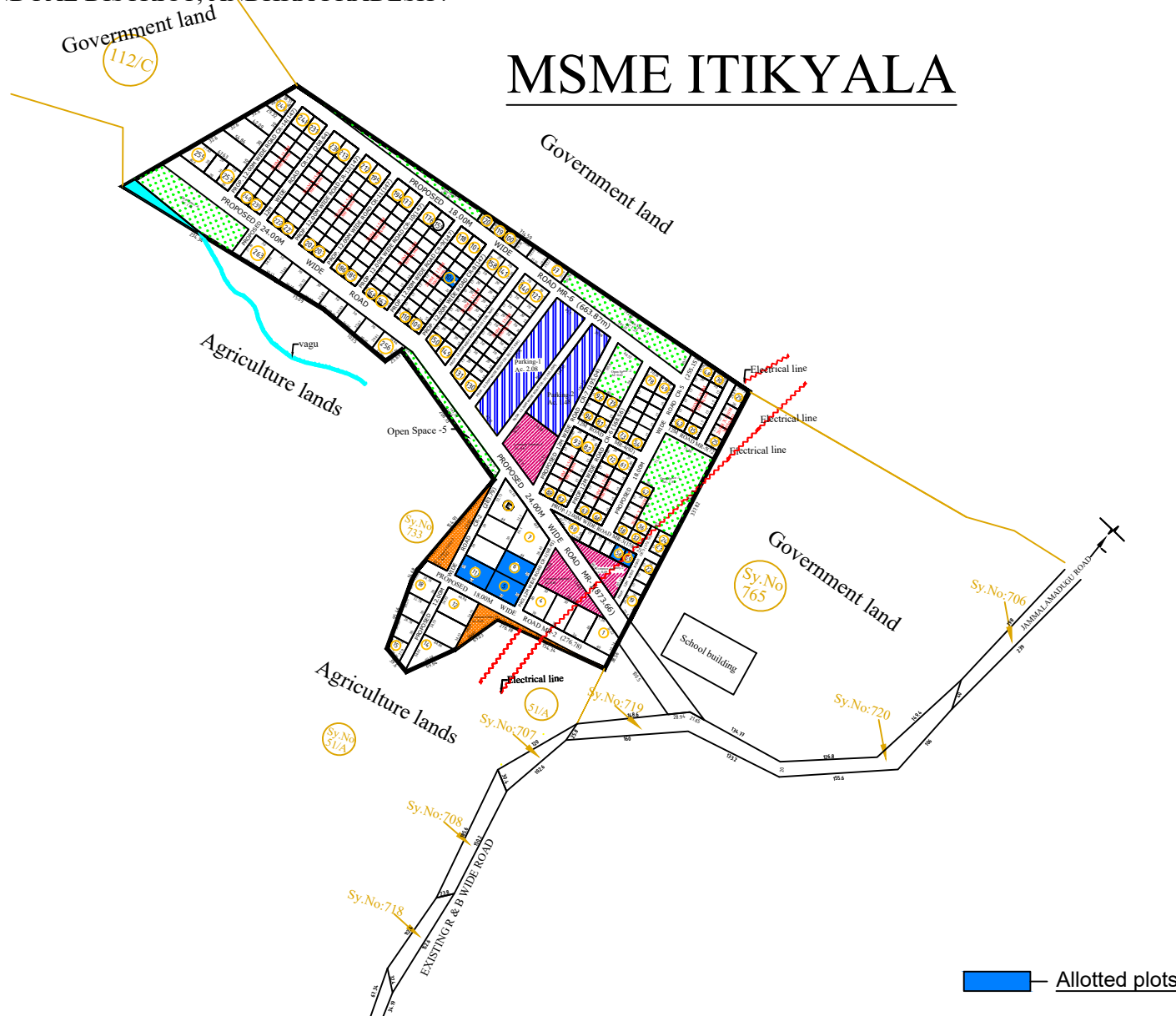
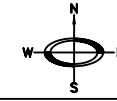


PROPOSED MSME LAYOUT IN SY.NOS:- 764,765(p),50; AT ITIKALA(V),KOLIMIGUNDLA MANDAL, NANDYAL DISTRICT, ANDHRA PRADESH .

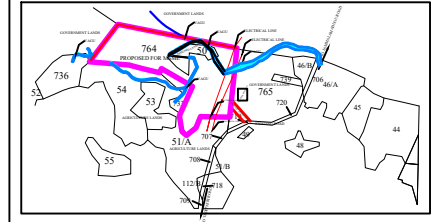
MSME ITIKYALA



SCALE: 1:200



EXTRACT OF ITIKYALA VILLAGE MAP
SCALE: Not to scale SITE U/R:-



REFERENCE:-

- PROPOSED LAYOUT BOUNDARY :
- PROPOSED SURVEY BOUNDARY :
- PROPOSED ROADS :
- EXISTING ROADS :
- APPROACH ROAD TO BE ACQUIRED :
- OPEN SPACE :
- COMMON AMENITIES (Saleable) :
- COMMON UTILITIES (Non Saleable) :
- VAGU :

- BUFFER AREA :
 - PARKING AREA :
- LANDUSE ANALYSIS:-**
- TOTAL SITE AREA : Ac 54.39 Cents
 - ASSIGNED LAND (SY.NO-50) : Ac 5.58 Cents
 - TOTAL LAYOUT AREA : Ac 59.97 Cents

- Proposed access road extent : Ac 01.04 Cent
- (To be Acquired from Gov't land of Sy.no:-765)
- A) ROADS AREA (31.55%) : Ac 18.92 Cents
(Excluding 30m wide approach road)
- B) VAGU (00.42%) : Ac 0.25 Cents
- C) RECREATIONAL:- (10.15%)**
- i) RESERVED OPEN SPACE (10.44%) : Ac 6.26 Cents
- D) COMMON AREAS:- (07.00%)**
- i) COMMON AMENITIES (03.35%) : Ac 2.01 Cents
(SALEABLE)
- ii) COMMON UTILITIES (01.58%) : Ac 0.95 Cents
(NON SALEABLE)
- E) PLOTTED AREA (46.72%) : Ac 28.02 Cents
- F) PARKING AREA (5.94%) : Ac 3.56 Cents
- NUMBER OF PLOTS : 263 Nos

PE (CIVIL)
APIIC Ltd., KURNOOL

Dy.ZONAL MANAGER
APIIC Ltd., KURNOOL

ZONAL MANAGER
APIIC Ltd., KURNOOL