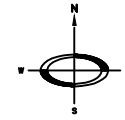


**APIIC LIMITED - VIJAYAWADA**  
**MEGA FOOD PARK AND STATE FOOD PARK IN SY.NO.11 ( P ) ,OF MALLAVALLI ( V ) ,**  
**BAPULAPADU ( M ) , KRISHNA DISTRICT.**

**FILE.NO:**

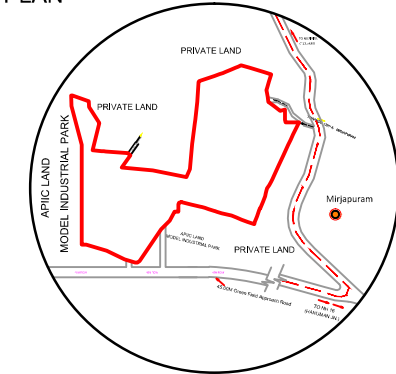
**STATE FOOD PARK**

S.NO	LAND USE	AREAS IN Sqm	AREAS IN ACRES	%
1	PLOTTED AREA	1,25,092.77	30.91	70.25
2	ROAD AREA	28,531.35	07.05	16.02
3	OPEN SPACE	18,251.97	04.51	10.25
4	GREEN BELT	3,156.66	00.78	01.77
5	FACILITIES	3,035.25	00.75	01.71
	<b>TOTAL AREA</b>	<b>1,78,068.00</b>	<b>44.00</b>	<b>100.00</b>



**EXTRACT OF MALLAVALLI VILLAGE MAP**  
**SCALE: 1 = 8000 M SITE U/R**

**KEY PLAN**



**REFERENCE:**

- PROP.LAYOUT BOUNDARY
- PROP.ROADS
- EXISTING ROADS
- OPEN SPACE



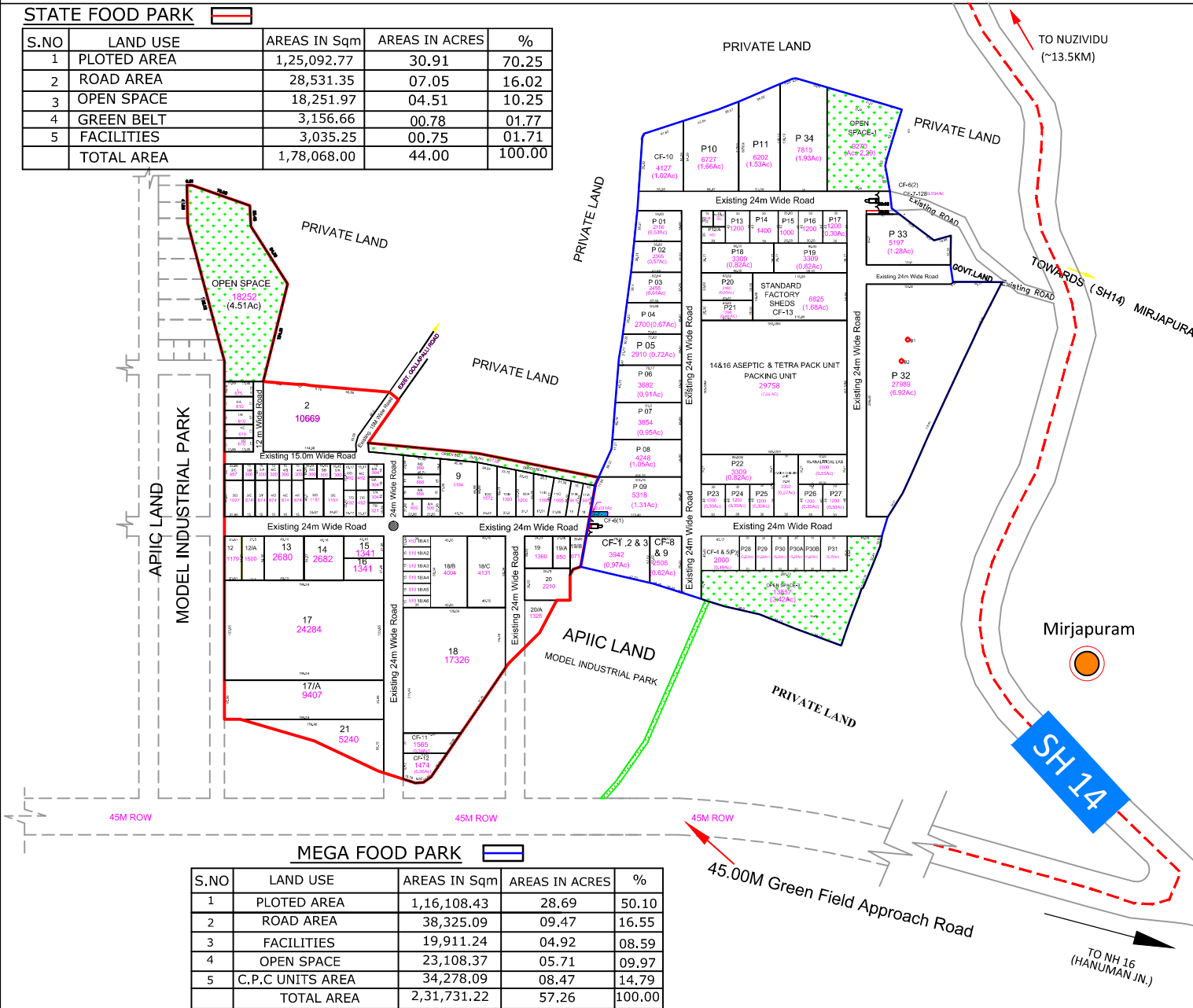
**TOTAL EXTENT OF LAYOUT: : Ac.101.26Cents**

**LANDUSE ANALYSIS:-**

S.NO	LAND USE	STATE FOOD PARK IN Acres	MEGA FOOD PARK IN Acres	TOTAL AREA IN Acres
<b>SITE AREA:-</b>				
1.	PLOTTED AREA	30.91 (70.25%)	28.69(50.10%)	59.60 (58.86%)
2.	ROADS AREA	07.05 (16.02%)	09.47 (16.54%)	16.52 (16.31%)
3.	OPEN SPACE	04.51 (10.25%)	05.71 (09.97%)	10.22 (10.09%)
4.	GREEN BELT	00.78 (01.77%)	-	00.78 (00.77%)
5.	FACILITIES	00.75 (01.71%)	04.92 (08.59%)	05.67 (05.60%)
6.	CENTRAL PROCESSING AREA	-	08.47 (14.79%)	08.47 (8.37%)

**MEGA FOOD PARK**

S.NO	LAND USE	AREAS IN Sqm	AREAS IN ACRES	%
1	PLOTTED AREA	1,16,108.43	28.69	50.10
2	ROAD AREA	38,325.09	09.47	16.55
3	FACILITIES	19,911.24	04.92	08.59
4	OPEN SPACE	23,108.37	05.71	09.97
5	C.P.C UNITS AREA	34,278.09	08.47	14.79
	<b>TOTAL AREA</b>	<b>2,31,731.22</b>	<b>57.26</b>	<b>100.00</b>



Signed by Subramanyam  
 Javvadi ias  
 Date: 23-03-2022 15:43:59  
 Reason : Approved