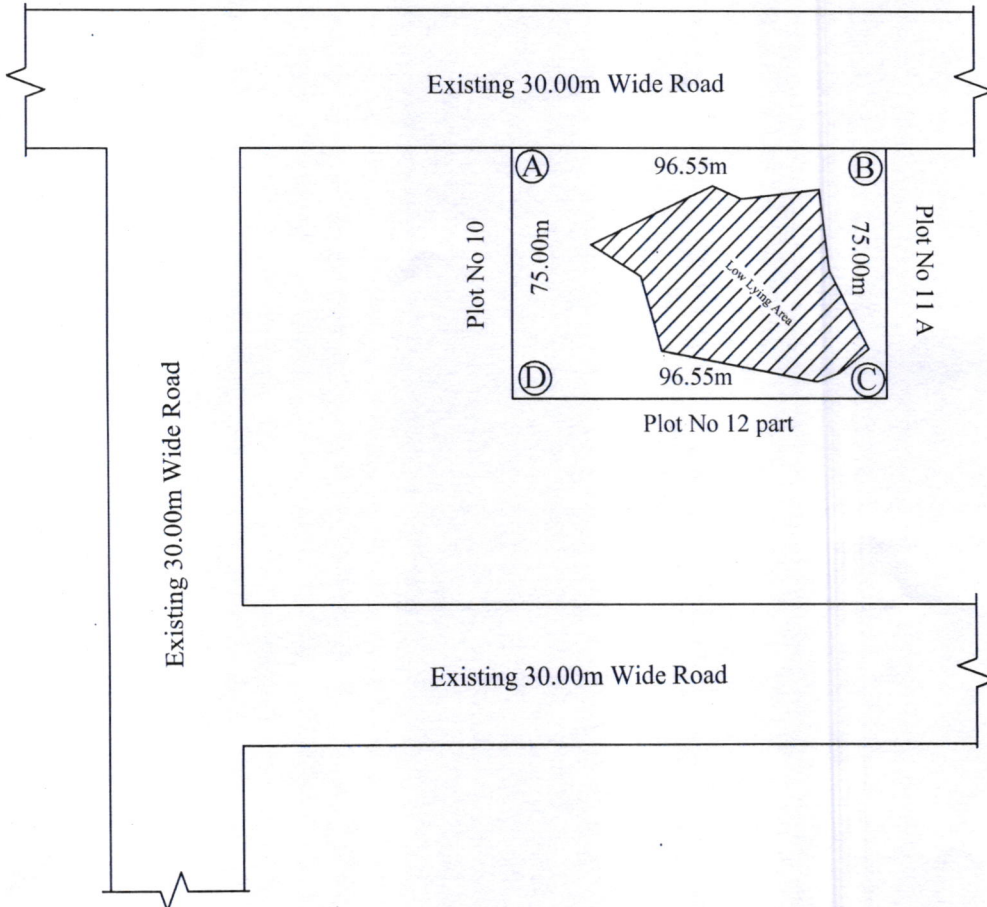


Site Plan for Plot No 11 in Sy no's 257(P),258(P) of IC-Pudi,Rambilli Mandal.




Co-ordinates:

- A - $17^{\circ}30'44.21''N$
 $83^{\circ}0'16.37''E$
- B - $17^{\circ}30'44.60''N$
 $83^{\circ}0'19.62''E$
- C - $17^{\circ}30'42.16''N$
 $83^{\circ}0'19.90''E$
- D - $17^{\circ}30'41.77''N$
 $83^{\circ}0'16.64''E$


Total Area: Ac 1.79 cts or 7241.25 Sqm

Boundaries:

- North :Existing 30.00m Wide Road
- South :Plot No 12part
- East :Plot No 11A
- West :Plot No 10


Sr.Project Engineer


Dy.Zonal Manager(E)


Zonal Manager