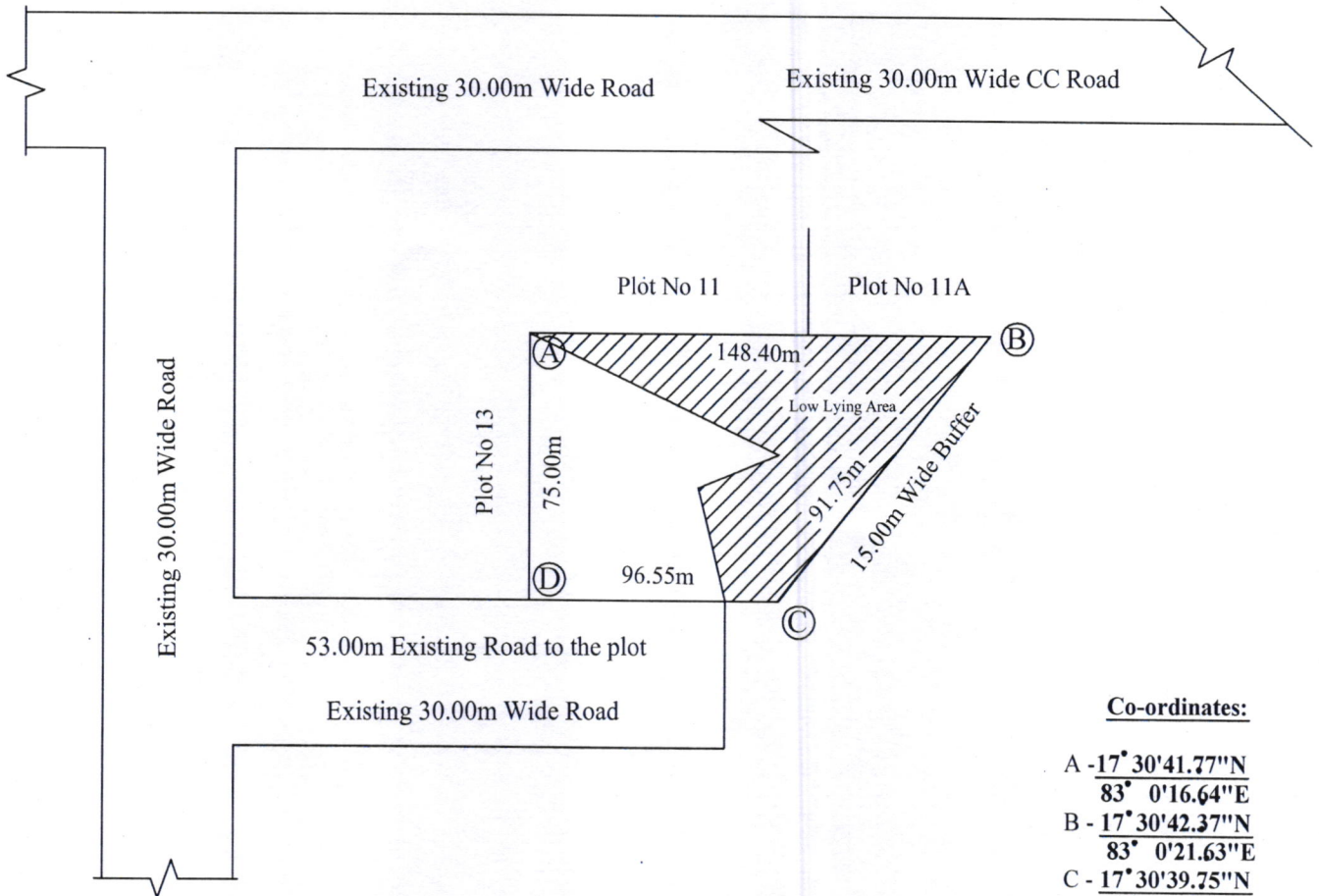


Site Plan for Plot No 12 in Sy No's 257(P),258(P) of IC-PUDI,Rambilli Mandal.




Co-ordinates:


A	-17° 30' 41.77" N
	83° 0' 16.64" E
B	-17° 30' 42.37" N
	83° 0' 21.63" E
C	-17° 30' 39.75" N
	83° 0' 20.48" E
D	-17° 30' 39.36" N
	83° 0' 16.92" E


Total Area: Ac 2.27 cts or 9213.36 Sqm

Boundaries:

North :Plot No 11 & Plot No 11A
 South :Existing 30.00m Wide Road
 East :15.00m Wide Buffer
 West :Plot No 13


 Sr.Project Engineer


 Dy.Zonal Manager(E)


 Zonal Manager