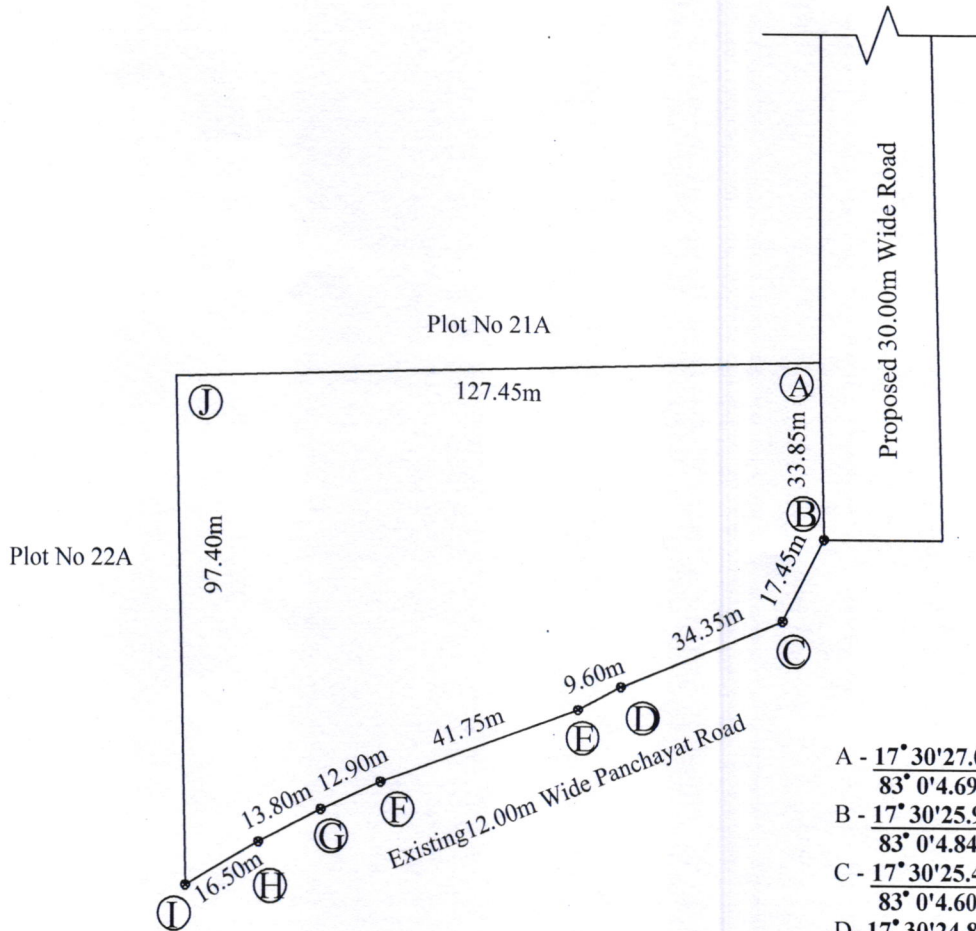


**Site Plan for Plot No 22 in Sy no's 378(P) of IC-PUDI,  
Rambilli Mandal.**




**Co-ordinates:**


A - $17^{\circ}30'27.06''N$ $83^{\circ}0'4.69''E$	F - $17^{\circ}30'24.15''N$ $83^{\circ}0'2.04''E$
B - $17^{\circ}30'25.95''N$ $83^{\circ}0'4.84''E$	G - $17^{\circ}30'23.93''N$ $83^{\circ}0'1.64''E$
C - $17^{\circ}30'25.43''N$ $83^{\circ}0'4.60''E$	H - $17^{\circ}30'23.71''N$ $83^{\circ}0'1.26''E$
D - $17^{\circ}30'24.89''N$ $83^{\circ}0'3.61''E$	I - $17^{\circ}30'23.39''N$ $83^{\circ}0'0.82''E$
E - $17^{\circ}30'24.73''N$ $83^{\circ}0'3.31''E$	J - $17^{\circ}30'26.55''N$ $83^{\circ}0'0.41''E$


Total Area: Ac 2.20 cts or 8931.61 Sqm

**Boundaries:**

North :Plot No 21A  
 South :Existing 12.00m Wide Panchayat Road  
 East :Proposed 30.00m Wide Road  
 West :Plot No 22A

  
 Sr.Project Engineer

  
 Dy.Zonal Manager(E)

  
 Zonal Manager