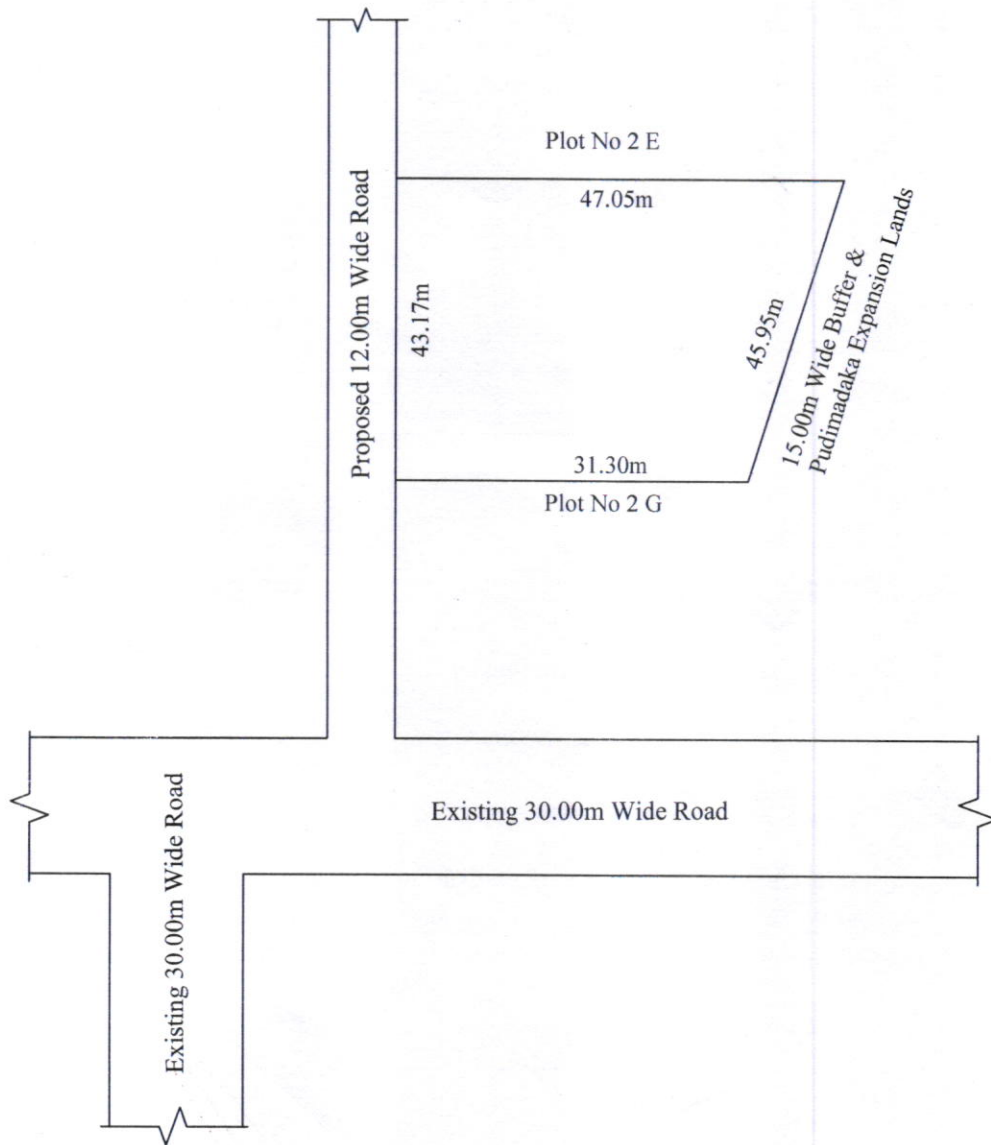


Revised Site Plan for Plot No 2F at IC-PUDI



Total Area: Ac 0.41 cts or 1691.18 Sqm


Boundaries:


North :Plot No 2E

South :Plot No 2G

East :15.00m Wide Buffer & Pudimadaka Expansion Lands

West :Proposed 12.00m Wide Road


04/03/2021
Sr. Project Engineer


04/03/2021
Dy. Zonal Manager